
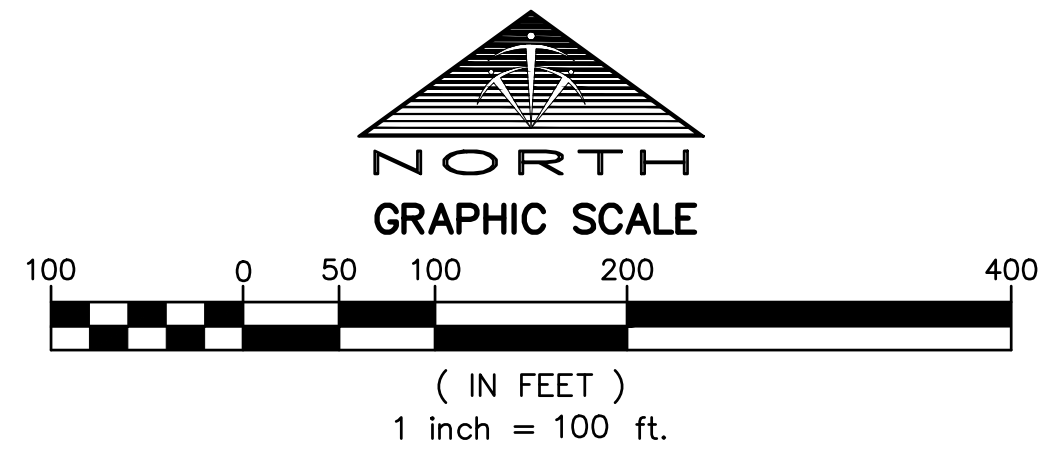


LEGEND


- | | |
|---|------------------------|
| ===== | SECTION LINE |
| ----- | ALIQUOT LINE |
| ----- | ASSESSOR'S PARCEL LINE |
| - - - - - | RIGHT-OF-WAY LINE |
| ===== | "L" TYPE CURB & GUTTER |
| ===== | "A" TYPE CURB |
| ===== | BLOCK WALL |
| - - - - - | VALLEY GUTTER (VG) |
|  | P.U.E. TO BE VACATED |



KW FUND VII-NORTH BELT ROAD LP

MOSAIC COMMERCE CENTER

SITE PLAN



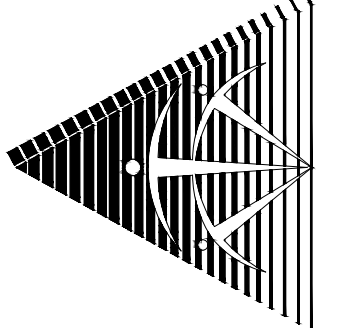
SHEET

1
OF 1

TRI-CORE
SURVEYING, LLC

LAND SURVEYING • CONSTRUCTION STAKING
MAPPING & LAND DEVELOPMENT SERVICES
BOUNDARY & TOPOGRAPHIC SURVEYS

6753 WEST CHARLESTON BLVD.
LAS VEGAS, NEVADA 89146
TEL (702) 821-1554 FAX (702) 870-4378



DATE :	1/25/2024
PM :	RF
DRAWN BY :	RF
DESIGNED BY :	
CHECKED BY :	RF
ADA CHECKED :	
JOB NO. :	43223.0001
SCALE :	1"=100'

Copyright
Reserved