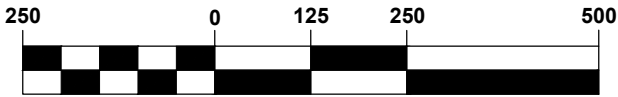
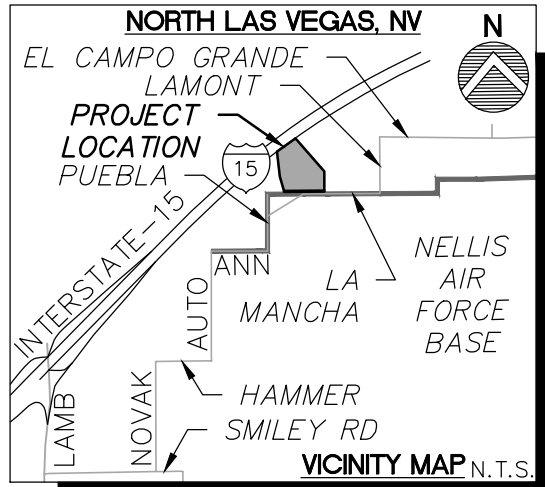


CENTER LINE -----
 RIGHT OF WAY -----
 PROPERTY LINE -----
 TIE LINE -----

GRAPHIC SCALE



(IN FEET)
 1 inch = 250 ft.



NEVADA
 INTERSTATE-15
 (PUBLIC) (NDOT R/W)

APN:
 123-29-801-002

10.00' ROW
 TO BE
 VACATED

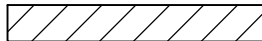
LA MANCHA AVE.

(PUBLIC)

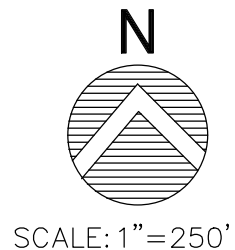
LAMONT ST (PUBLIC)

NELLIS A.F.B.

VACATION AREA



4,409 SQ. FT.



VICINITY MAP

SEC. 29, T.19S., R.62E., MDM

10' ROW VACATION
 VICINITY MAP

SurveyWorksInc

4945 WEST PATRICK LANE, LAS VEGAS, NEVADA 89118

OFFICE #: (702) 534-7505 - FACSIMILE #: (702)

534-1830

23001.00